

Developing Multi-User Social Big Data For Emergency Detection Based On Clustering Analysis And Emergency Management In Edge Computing

¹Pavan Madduru, ²G. Sai Kumar

LinkedIn ID: <https://www.linkedin.com/in/pavanmadduru/> Email Address: pavan.telco@gmail.com;

Email Address: ashandu18@gmail.com

Article History: Received: 11 January 2021; Revised: 12 February 2021; Accepted: 27 March 2021; Published online: 10 May 2021

ABSTRACT: The processing and analysis of data from cellular and social media in areas including real-time incident identification, emergency administration and personalization before, during, or after natural disasters opens up a new viewpoint and perspectives on the extent of the disaster and its effects on people concerned. The amount of data collected and the sophistication of an applied analysis cannot be addressed by conventional storage and processing systems and thus distributed methods are commonly used. In this paper, we propose an open-source Amazon distributed web services platform (AWS) those can be used for Edge computing while integrating data from spatio-textual user created applications and solutions for emergency detection and management. The computer focuses on scalability and uses an advanced Big-Data networks. It supports currently the most popular websites, and can easily be expanded to any social system. The data can be used to assist in the affected region as a location-based service provided by organizations or some other provider. The experimental assessment of our prototype shows its overall efficiency and scalability even under heavy load with different query types over different cluster dimensions.

Keywords: Bigdata Systems, Amazon Web Services (AWS), GPS, Web pages, Point of Interest (POI), Organisations

1. Introduction

Massive quantities of knowledge are produced and consumed every day at a continuously rising cost. The customer has useful information on their actions, including observations, check-in, and GPS navigation traces, in the normal and even emergency situations of the digital footprint provided by the Internet or mobile products. In recent times we saw a unique boom of Internet data that contributes to the regular output of terabytes of data. At present, the Internet is a consequence of adoption. Facebook had a custodial average of [Qin, X.-P., Wang, S.] in March 2012. 1.82 trillion active users daily, while 500,000 tweets were created on Twitter every day on average (Twitter usage statistics et. al.). An important contribution is made by the growth in the number of mobile smart devices, with over 50% of the world currently using smartphones and 34% being active mobile interpersonal medium. [I] I. I. I. I. I. Konstantinou, K. Doka, N. E.K. Giannakopoulos, D. And.al. and.al.], Data is a by-product of human Internet interaction and shows valuable information that encompasses all facets of life, including emergencies. Indeed, the social network in crisis situations has grown into a prevalent communication media that only produces high-performance information secondarily following emergencies, 500 000 tweets were initially published in the Philippines in the first hours following a tsunami and 20 000 tweets per day reported by hurricane Sandy (Cheng, S., Liu, B., Ting, T.O., Qin, Q) in 2012. There are thus enormous possibilities to process and link such information from mobile press, including heterogeneous information from social media. To evaluate data that could support nutrition and to adopt long-term decisions on the size of the disaster, its effect on the communities affected and the price of the disaster rec And.a.], Data obtained from sources such as GPS are incapable of managing traditional storage and digestion systems in milliseconds with petabytes of data, increased count, pace and selection or the sophistication of applied strategies.

We therefore propose a distributed Big Data system that allows the use of heterogeneous data from diverse data sources such as GPS cells, profile information, input from current friends and system-linked social networks to allow emergency detection and management and suppliers. The identification of automatic points of interest (POI) is a key feature of our platform. The DBSCAN, a well-known clustering algorithm, is supplied in the GPS tracks of our computer users. A thick trace center suggests that POIs exist.

In addition, the GPS navigation track link with POI-related text provides users with an active blog page for immediate use. Furthermore, a person can check the social media for emergency information with clear and complex requirements. Easy requirements include widely used attributes like 'flood,' 'terrorism' or 'traffic' such as the location or time of concern. Advanced standards are data annotations based on data management, particularly because of the feeling of the tweet or of Facebook. Furthermore, every quest may be charged socially given that the social diagram itself (e.g., rankings based on the feelings of our close friends).

Developing Multi-User Social Big Data For Emergency Detection Based On Clustering Analysis And Emergency Management In Edge Computing

The platform suggested thus supports questions such as: 'Where are demonstrations held in Greece and my friends on Facebook?' 'Or 'Beware of the experience and feelings of friends on the Facebook near Lesvos Island on 12 July 2017 at the time of Richter's 6.1 earthquake.' The work has a multitude of contributions:

- (a) We build an architecture that is very scalable and that can manage heterogeneous from data sources efficiently and deal with the big data scenarios.
 - (b) We adapt the refine well-known Hadoop classifying and the clustering-algorithms.
 - (c) Datasets from Tripadvisor, Facebook, Twitter and Foursquare in particular area (tens of GB) are checked.
 - (d) the efficiency, scalability and accuracy of the architecture and algorithms proposed shall be validated.
- In Section 2, we are arranging the rest of paper as follows... In section 3, then, we....

2. Proposed Prototype

2.1 Architecture

Figure 1 demonstrates the layered architecture. This is accompanied by our system including the façade and rear layers, designed to provide maximum modular versatility and simple operation. The Frontal layer comprises all applications linked to platform-based emergency identification and management and the definition of interaction with an individual. The program can be used on the Internet, the mobile or native apps (e.g. Google Android, iOS). To check the fundamental functionality of the website, the site software was implemented. An escape API for discussion of backend coating is used in applications.

For backend requests and backend replies, a similar format is used to build the JSON file. This feature allows quick incorporation into the framework of all customer applications. The back end is split into two subsystems by the processor subsystem and storage space subsystem. The Hadoop cluster and the web server farm has been deployed already for the processing subsystem to comply with the special requirements of the social-network data processing. Indeed, the quantity and speed of social network knowledge requires a distributed approach. Since the Hadoop system is the most popular forum for high-level analysis, we develop and deploy the following Hadoop-based digestion modules:

- (a) A Module Set of Knowledge,
- (b) Module of Sentiment Evaluation,
- (c) Processing the module in writing and (c)
- (d) The detection module of the feature.

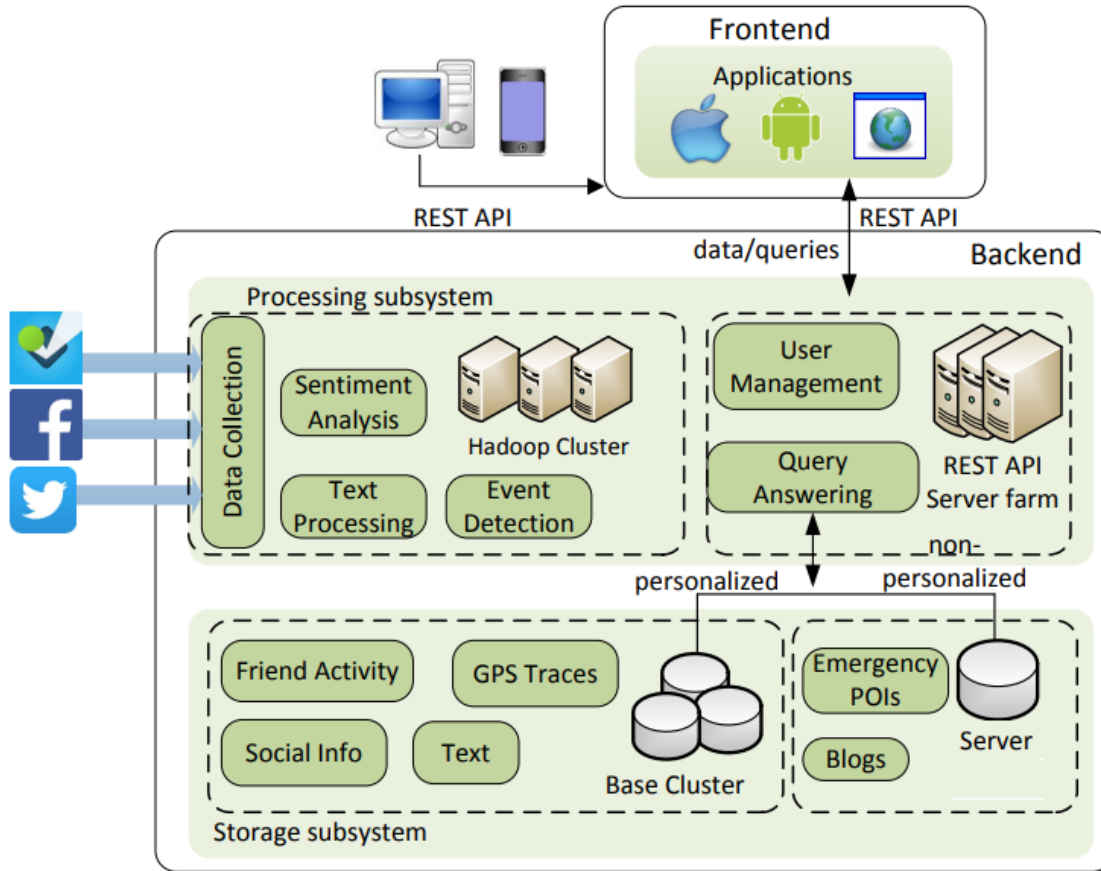


Figure 1. Architecture.

There are person management and query response modules that are transformed into a device gateway in the server farm. Both modules are used as lightweight, loading solutions in data stores that do not undermine the AWS web pages. The storage subsystem stores all the raw and processed data our platform uses. The subsystem storage elements are known as sources. The repositories are classified into primitive and non-primitive data repositories conceptually. The raw, unprocessed information is collected in primitive repositories. Primitive data was collected and processed from third-party data sources such as Foursquare, Facebook, Twitter directly via the Website. Non-primitive data repositories are ways that answer questions and conserve information from the evaluation of primitive data by using spatio-textual algorithms. The program follows a versatile approach to address the device to a variety of competitor users. Finally, the Apache Base Cluster NoSQL datastore is used. Some problems however include complicated indexing systems or prolonged random use of the information behind them. These questions do not succeed in the Base Cluster. That led us to develop the hybrid architecture that uses the Base Cluster for parallel batch queries and an internet server to access queries that cannot be randomly accessed.

2.2 Sources Storage Subsystem

Emergency POI Repository:

This is the non-primitive data archives that includes all POI knowledge about emergencies on our website. The POI name, the keywords, its geographical zone that characterize the emergency, sentimental metrics were stored in this archive. Either the net interface or the detection module functionality specifically included by a single user. Fresh access. The POI repository has been developed for the management of heavy random read load and requires indexing features because low rates are required. The server offers the resources necessary to host the emergency POI repository.

Sociable Information Repository:

The primitive data store chosen for storing interpersonal graphic information is a simple cluster-resident table. For all users of the app and every related social network, selection of the friends is continuing. Moreover, we are

Developing Multi-User Social Big Data For Emergency Detection Based On Clustering Analysis And Emergency Management In Edge Computing

shopping for the compressed tilt with the social networking ID, profile name and picture each of the friend. In order to document possible changes in an individual's sociable graph, the data collection module constantly updates the list.

Text Message Repository:

The text information claimed from social media and processed through the written text processing module is included in this non-primitive data depository. Since this kind of data has a high expected level, it takes the highest disk space in the written text repository. It is then stored and distributed in the base cluster by all available cluster nodes. The folder for the Written Text contains all of the emergency comments, feedback and keywords, such as "Flood," "Hurricane," "visitors," "protests," etc. User addresses, time and geo-location are indexed. We can read the comments made by any user with keywords, found in the search area for almost anyone at a certain interval emergencies-related rectangle and keyword in map.

Friend Activity Source:

In order to provide the information on social activities of social friends at every place (urgency POIs) we need to aspect and social media of the user's friends. Here in this knowledge was conserved via the non-primitive data repository which remains in Friend Operation baseline as a cluster Desk. Total information about the POI (names, length, latitude etc) and the wording of possible posts constitute a task data structure for each operation. Furthermore, with feeling steps (positive / negative) the feeling assessment module is enhanced. Any time a customer or user is tracked close to an emergency POI using a GPS track message, the indexed user's job organized will be added to repository. Therefore, we know the places where a user's close friends already were and a ranking that points to the feeling of each friend for a certain time. One clear comment is, when the whole of the information about a POI is registered in the framework while someone is in the emergency POI, the experience method introduces high data redundancy. POI information would be added to operational information at query time, Schema Design Approach. However, our analysis indicates that data replication is more efficient. Our scheme is a mixture of co-processors in base clusters and a completely parallelly the query mechanism that is scaled higher and later than a range of competitors, as in emergencies. Moreover, we give cheap storage space for the quality.

Repository of GPS Traces:

Mobile devices enabled by our structure can submit their GPS track with an appropriate geo-location applications to a network. These traces are found in GPS primitive data archive. Since, platform can continuously receive GPS repository, tracks will expect the high update price. Furthermore, because GPS navigation tracks are not queried by users only directly but are frequently prepared, no indices are required. Data volume, the parallel mass processing opportunities and the absence of clues constitute the main reason for selecting the Base Cluster as the space for GPS data navigation.

Repository of Sites:

We define a semi-semitic road towards the POI sequence of emergencies that summarizes user activities. This information is preserved in non-primitive data base of a website archive. Like POIs, blogs are typically queried by users, but no heavy updates are required and are therefore held at the server desk of a resident.

2.3 Processing Subsystem Modules

Module for User Management:

An individual platform authentication is carried out using the single management module. An individual is registered via either the website or mobile applications. A signing process is the only accomplished with the use of social networking credentials. Registration workflow is based on ZAuth protocol. The use of a resource owner by an HTTP service from ZAuth licensing system can be regulated by a third-party app. If authentication is successful, individual logs are created and returns the token. This token enables the end user to communicate with the social networks connected to it.

It can control the user's service, buddy's behavior, posts, etc. The platform adds the data gathered and enhances the information that is indexed and processed by connecting several Websites to the platform.

Data collection Module:

The functionality of module is to collect the data from the external data. Each approved user scans a different user collection periodically in parallel with the information collection module. For each customer and all associated websites, it downloads all the stimulating updates from user social profiles. Given an interpersonal geological service offered by this website, interpersonal tests and corresponding reviews are viewed as beneficial enhancements to alerts and geolocation tweets.

This awareness allows the computer to understand how emergencies are and how they are affected. When the data is transmitted to platform apart of this is in the indexed and preserved in primitive data repositories and the remainder in appropriate of non-primitive data, sources is stored, stored and indexed.

Processing Module of Text Message:

In this module indexes all text data collected through Emergency Keyword Selection module (e.g., earthquake, flood, protest, etc.). It uses standard NLP methods to track preset keywords (for instance termination, stemming, etc.) and to establish a repository in written text to act.

Module Sentiment Assessment:

The Sentiment Assessment Module assesses the system through the data collection module for all or some textual information. In real time and memory, returns are classified as positive or negative. Along with the text in the datastore the product of the feelings analysis is continued. We select the Apache Mahout system classification algorithm of the Naive Bayes system. Naive Bayes is normally an algorithm of supervised learning but requires a pre-annotated data set because of the preparation. POI feedback tripadvisor data can be used for the course.

Modules for Event Recognition:

In evaluating new opportunities and emergency POIs, our system is important. Hadoop distributed DBSCAN clustering algorithm performance is used for this purpose. In addition to the GPS Traces update repository, this module is often referred to and used to update and discover traces with high densities; traces with great density mean that the novel POI exists. Here, in order to avoid the identification of already known emergency POIs, traces falling near existing emergency POIs in Sources have now been filtered and therefore a clustering is not considered.

Module to address query:

The Query Response may be the search query module. The following parameters can include the search query input: a bounding co-ordinate (i.e., map) package; the list of keywords; the list of social networking friends; the time window; the sort criteria of results and the number of requests that can be returned that are different in customized and non-personalized queries. The questions which concern a close friend (or subset of) of a consumer in social media in particular are personalized. Therefore, the question is considered customized if a list of friends is offered. For individual questions, the actions of those friends should be accounted for the Friend Activity repository that preserves such custom information is the base cluster. As shown in Figure 1, individualized requests are then directed to the Base Cluster. Base Cluster co-processors are used to solve custom queries efficiently. A Friend Activity repository is managed by and coprocessor and conducts a Base Cluster to request users under their jurisdiction. Since numerous close friends are highly likely to be located in different regions, a different co-processor may perform and receive multiple requests that are issued in the parallel. An increase in number of regions contributes to an increase in number of coprocessors, which results in greater parallelism in a separate query. Non-personalized inquiries include non-personalized information handling servers. On the server resides the Emergency POI repository containing the necessary information. All queries of the non-personalized are then interpreted and directed to server to select SQL queries.

The processing modules and repositories of proposed system are defined in more detail.

3. Experiments

In terms of scalability, efficiency, and precision of its modules. Then, we test our platform experimentally. In this way, the architectural design and the optimisations we choose are validated.

3.1 Overall Performance Evaluation and Scalability

First we present some tests for scalability of query answering module and its overall performance. We use a man-made dataset to verify the platform's power to respond to individual queries for different loads and sizes by its users. Every individualized question involves a few friends and gives back acts such as text message, geo location and a feeling associated with a keyword emergency scenario (e.g., earthquake). The user of the platform can also set several additional parameters: location, time of operation, etc. During our experiments, we recognized that the number of social network friends identified by system users may be dominant factor for query execution.

We have collected information about 8500 POIs (whose urgency POIs for our experiment were considered) from OpenStreetMap in Greece during the human-made dataset period. Predicated on these POIs, we have emulated 150,000 different users of social networking, each of whom has carried out and given a feeling in many emergency POIs. For a social network buddy, the number of acts follow the normal $\mu=170$ and $\mu=101$ distribution. Usually the dataset is used in a base cluster consisting of 16 double-primary VMs each running Linux and 2 GB RAM (Ubuntu 14.04). The VMs are hosted in an exclusive cluster of Openstack. Firstly, we analyzed the impact of the number of friends in the social network on success of a single topic. We will also explore how the size of the cluster affects the

query execution. Secondly, we broadened our analysis to many simultaneous queries. In addition, we will analyze the conduct of network for different quantities of simultaneous queries and cluster configurations. We calculated query time for various quantities of friends for the first move.

3.2 Results explanation

Our findings are presented in Figure 2. In this experiment, we simultaneously carried out a request involving between 500 and 3000 friends from social networking for three separate cluster settings with 6 nodes. The friends are chosen randomly and consistently for each question. The number of friends has an almost linear influence on the execution. In addition, an increase in cluster size would result in a lower latency as the running takes place in parallel with many nodes. Through the application of Base Cluster coprocessors, the proximity of calculations has been used in certain areas of the information: each coprocessor operates directly in a particular Base Cluster region (with a particular section of this information), removes actions that do not meet user-defined requirements, combines multiple activities to discuss same emergency POI. Each co-processor will then return the emergency POI package, the associated activities and sentiment to the net server, and then the net server will merge the results and send ultimate list back to end user.

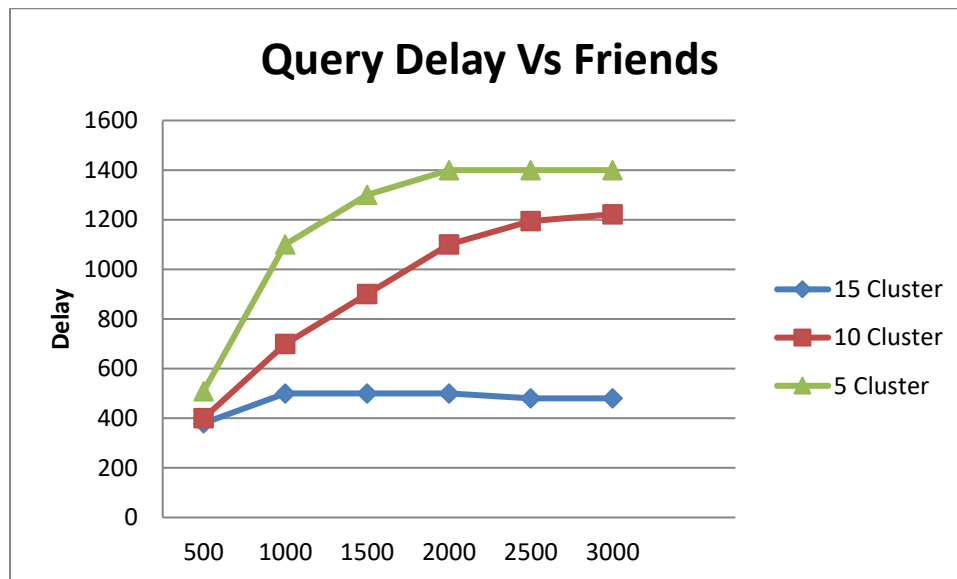


Figure 2. Query Delay Vs Number of Friends.

We performed latencies less than a second for a large number of more than 5000 users using the previously mentioned technique. Considering that a maximum number of connections (5000 friends per consumer) remain restricted in social networks such as Facebook, it is safe to ensure that any question is appropriate for a genuine time request. In cases where multiple requests have simultaneously made to platform, we now broaden our evaluation. We have developed many concomitant queries for our experiments with 6000 near friends in social networking and have calculated their execution time for various cluster sizes. We give our findings in Figure 3. The time required in vertical axis is common time of performance for every case.

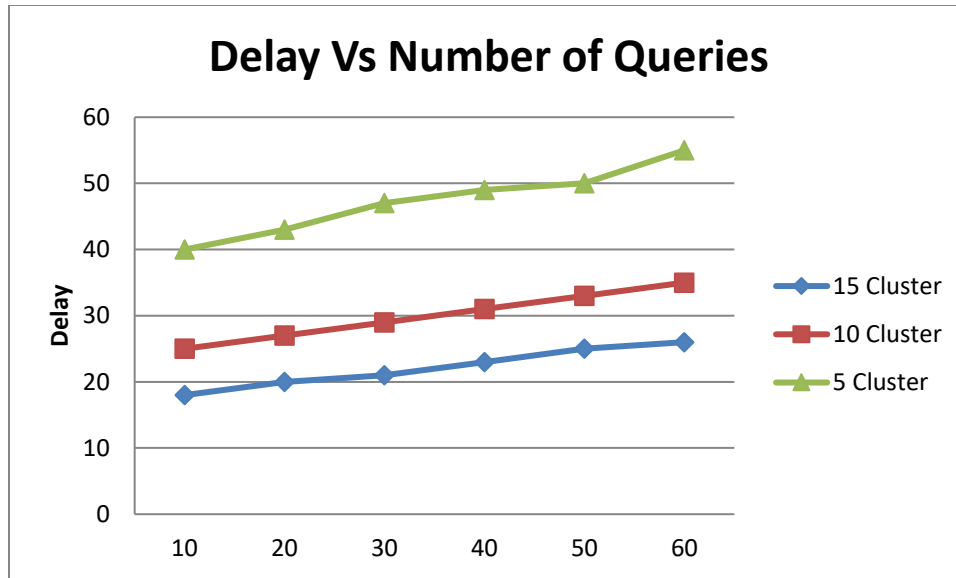


Figure 3. Queries of average execution time.

As Figure 3 shows, increase in concomitant queries results in an increase in efficiency (larger execution time). However, we can find the following in larger clusters: (a) even for lowest number of concurrent inquiries, fifteen case of the clusters is approximately 2.5 times higher than five case, suggesting that even more resources are adequately used and (b) larger sizes of the clusters do not allow time for executable requests to increase quickly. Particularly, when the cluster contains 4 nodes, even for the cheapest number of simultaneous queries the runtime is high, and the time for queries continues to increase rapidly. With six nodes, while at the beginning the execution occasions achieved are relatively small, the increase becomes rapid in the case of more concurrent queries. This shows that the platform is flexible as even more resources are correctly used and the platform is competitively resistant. Lastly, since more concurrent queries lead to more net server threads that reach the cluster, we can prevent any possible bottlenecks by replications of net servers, even though at the same time, we use the load balancer to transfer visitors accordingly to net servers. Inside our experimental configuration, two 4-core web servers, each with RAM of 4 GB, have been more than adequate for the escape these bottlenecks.

We have achieved to create the very accurate rating that the achieves a 94 percent precision ratio to unrevealed data after an extensive experimental research and the finely tuning of the algorithm parameters.

4. Conclusions

This paper introduces a storage space and processing system that supports applications and providers that use the energy of large-scale data and data from mobile and social networking users for emergencies identification and management. These data include spatial time and textual data which can be mutual to automatically notice POIs and events that may indicate an emerging incident of any degree, provide emergency information based on criteria such as position, duration, sentiments or a combination of over-the-counter situations and infer semanticity's of the operator after and during an emergency.

With Facebook, Twitter and Foursquare support, our prototype can provide even under large loads query latencies of a couple of seconds, which will fall into the subsidiary scale when running over the 16-nod cluster. For future programs, it is planned to release an online public version of our design and to test it in real life.

However, more systems with the correct plug-in implementation could easily be extended. Real data but simulated workloads have been tested (we, synthetic user foundation). The prototype offers the following features through distributed spatio-temporal and textual analysis:

(a) improved socially search for emergency details based on criteria like location, duration, feeling or a mixture of those mentioned above.

(b) Automatic detection of new insights (POIs) and opportunities that's might show the occurrence in a range of traffic jams, spontaneous protest meetings, organic disaster or terrorist attacks (small or large) incidents.

(c) Semantic user track inference through a mix of GPS traces and background information (map, check-ins, consumer commentary, etc.) after and during an emergency.

Developing Multi-User Social Big Data For Emergency Detection Based On Clustering Analysis And Emergency Management In Edge Computing

(d) Semi-automatic removal by emergency of the user activity by another place; (the blog).

References

1. Cisco: Cisco visual networking index: global mobile data traffic forecast update 2015–2020, White Paper (2016) Cooper, G., Yeager, V., Burkle, F., Subbarao, I.: Twitter as a potential disaster risk reduction tool. part 1: introduction, terminology, research and operational applications. *PLoS Curr. Disast.* (2015)
2. Cheng, Y., Qin, C., Rusu, F.: GLADE: big data analytics made easy. In: *Proc. of the 28th International Conference on Management of Data*, pp. 697–700 (2012)
 - I. Mytilinis, I. Giannakopoulos, I. Konstantinou, K. Doka, and N. Koziris. MoDisSENSE: A distributed platform for social networking services over mobile devices. In *Big Data (Big Data)*, 2014 IEEE International Conference on, pages 49–51. IEEE, 2014.
3. Ashton, K.: That ‘Internet of Things’ Thing. *RFiD Journal* 22, 97–114 (2009)
4. Qin, X.-P., Wang, S.: Big Data Analysis—Competition and Symbiosis of RDBMS and MapReduce. *Journal of Software* 23(1), 32–45 (2012)
5. Velev, D., Zlateva, P.: Principles of Cloud Computing Application in Emergency Management. In: *Proc. of the International Conference on E-business, Management and Economics*, pp. 119–123 (2011)
6. Facebook Stats. <https://newsroom.fb.com/company-info/>. Twitter Usage Statistics. <http://www.internetlivestats.com/twitter-statistics/>.
7. PostgreSQL. <http://www.postgresql.org/>.
8. Y. He, H. Tan, W. Luo, H. Mao, D. Ma, S. Feng, and J. Fan. Mr-dbscan: An efficient parallel density-based clustering algorithm using mapreduce. *ICPADS*, 2011.
9. Atzori, L., Iera, A., Morabito, G.: The internet of things: A survey. *Computer Networks* 54(15), 2787–2805 (2010)
10. M. Imran, C. Castillo, J. Lucas, P. Meier, and S. Vieweg. Aidr: Artificial intelligence for disaster response. In *Proceedings of the 23rd International Conference on World Wide Web*, pages 159–162. ACM, 2014.
11. M. B. Lazreg, M. Goodwin, and O.-C. Granmo. Deep learning for social media analysis in crises situations. In *The 29th Annual Workshop of the Swedish Artificial Intelligence Society (SAIS) 2–3 June 2016, Malmö, Sweden*, page 31, 2016.
12. Cheng, S., Z, Q.Q.Q. : Big data analytic with swarm intelligence. *Ind. Manag. Data Syst.* (2016)
13. Chatzimilioudis, G., Konstantinidis, A., Laoudias, C., Zeinalipour-Yazati, D.: Crowdsourcing with smartphones. *IEEE Int. Comput.* 16(5), 36–44 (2012)
14. Chen, Y., Miao, D., Wang, R.: A rough set approach to feature selection based on ant colony optimization. *Pattern Recogn. Lett.* 31, 226–233 (2010)
15. Cheng, S., Liu, B., Ting, T.O., Qin, Q., Shi, Y., Huang, K.: Survey on data science with population-based algorithms. *Big Data Anal.* 1(1), 3 (2016)
16. Kortuem, G., Kawsar, F., Fitton, D., et al.: Smart objects as building blocks for the internet of things. *IEEE Internet Computing* 14(1), 44–51 (2010)
17. Choudhury De, M., Kiciman, E., Dredze, M., Coppersmith, G., Kumar, M.: Discovering shifts to suicidal ideation from mental health content in social media. In *Proceedings of the 2016 CHI Conference on Human Factors in Computing Systems, CHI ’16*, pp. 2098–2110 (2016)